




PROPOSED SITE GRADING
 OF
 LOT 1, BLK 1, PLAN 852-0616
 WITHIN
 N 1/2 SEC. 13-53-2-W5M
 FOR
 1260582 ALBERTA LTD.

PLAN AREA SHOWN
 C OF T AREA 220.42 Acres
 SITE GRADING AREA 
 SILTATION FENCING 
 DIRECTIONAL FLOW 

- NOTES:
1. ALL DISTANCES ARE IN METRES AND DECIMALS THEREOF.
 2. ELEVATIONS ARE GEODETIC AND DERIVED FROM ALS/M.
 3. BERM IS CONSTRUCTED OF LOAM AND RESEEDED WITH SEED TO COUNTY SPEC 8.6
 4. DISTURBED AREAS WILL BE RELOADED AND RESEEDED TO COUNTY SPEC. 8.6.



Jan 5/2013
 Permit No. P6432

MPA Engineering Ltd.

NO	DDMMYY	DESCRIPTION
6		
5		
4		
3		
2		
1		

PROJECT
 PROPOSED SUBDIVISION

CLIENT
 1260582 ALBERTA LTD.

DRAWING TITLE
 SITE GRADING AREA

FILE # RTW050 SCALE 1:2000 DATE 15/12/10 DRAWN BY RTW


WESCOTT CONSULTING GROUP
 Land Use Planning - Subdivision - Development
 CAD/GIS Integration & Mapping
 329 Sunset Common
 Cochrane, Alberta T4C 0L8
 (403) 981-7556



PROPOSED SITE GRADING
 OF
 LOT 1, BLK 1, PLAN 852-0616
 WITHIN
 N 1/2 SEC. 13-53-2-W5M
 FOR
 1260582 ALBERTA LTD.

PLAN AREA SHOWN
 C OF T AREA 220.42 Acres

- NOTES:
1. ALL DISTANCES ARE IN METRES AND DECIMALS THEREOF.
 2. ELEVATIONS ARE GEODETIC AND DERIVED FROM ALS/CM.



MPA Engineering Ltd.

NO	DDMMYY	DESCRIPTION	BY
6			
5			
4			
3			
2			
1			

PROJECT
 LAKE EDEN


CLIENT
 1260582 ALBERTA LTD.

DRAWING TITLE
 GRADING CONTOURS

FILE #	SCALE	DATE	DRAWN BY:
RTW050	1:2000	15/12/10	RTW

WESCOTT CONSULTING GROUP
 Land Use Planning - Subdivision - Development
 CAD/GIS Integration & Mapping
 329 Sunset Common
 Cochrane, Alberta T4C 0L8
 nob_wescott@shaw.ca (403) 981-7556

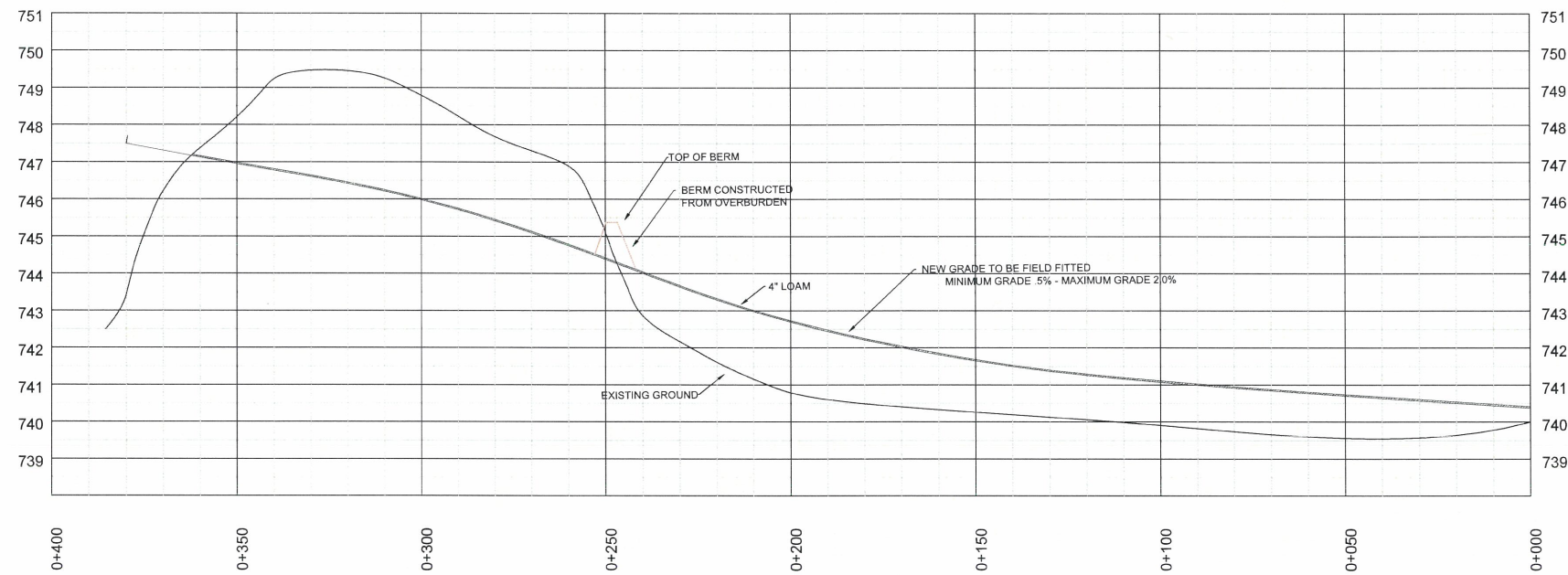
PROPOSED SITE GRADING
 OF
 LOT 1, BLK 1, PLAN 852-0616
 WITHIN
 N 1/2 SEC. 13-53-2-W5M
 FOR
 1260582 ALBERTA LTD.



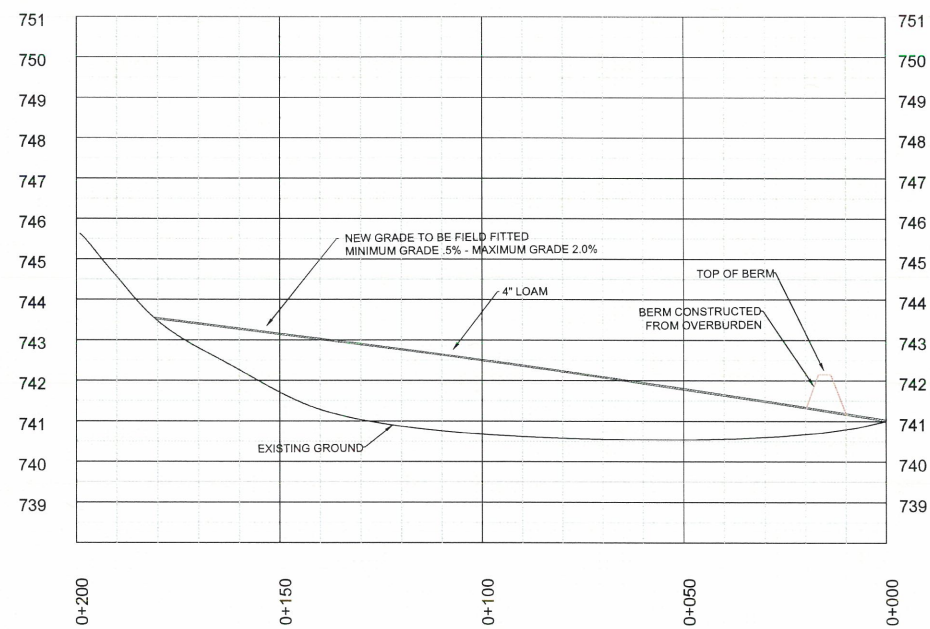
Jan 5, 2013
 Permit No. P6432

NOTES:

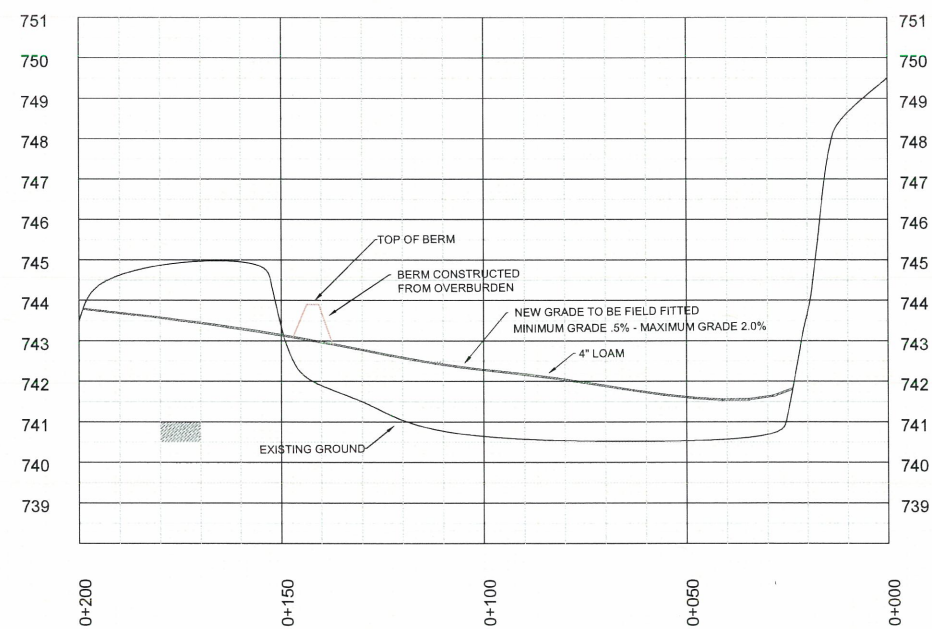
1. ALL DISTANCES ARE IN METRES AND DECIMALS THEREOF.
2. ELEVATIONS ARE GEODETIC AND DERIVED FROM ALSM.
3. ALBERTA TRANSPORTATION BEST MANAGEMENT PRACTICES APPLIED




SECTION 'A'



SECTION 'B'



SECTION 'C'



NO	DDMMYY	DESCRIPTION	BY
6			
5			
4			
3			
2			
1			

PROJECT
 LAKE EDEN

CLIENT
 1260582 ALBERTA LTD.

DRAWING TITLE
 PROFILES

FILE # RTW050	SCALE 1:2000	DATE 15/12/10	DRAWN BY RTW
------------------	-----------------	------------------	-----------------

WESCOTT CONSULTING GROUP
 Land Use Planning - Subdivision - Development
 CAD/GIS Integration & Mapping
 329 Sunset Common
 Cochrane, Alberta T4C 0L8
 (403) 981-7556