

LUB Amendment - Parcel Location

Notes: SE-12-53-6-W5M

Created By: RK
Created On: Jan 20, 2026



1: 16,555





© Parkland County

This map is a user generated static output from an Internet mapping site and is for reference only. Data layers that appear on this map may or may not be accurate, current, or otherwise reliable.





THIS MAP IS NOT TO BE USED FOR NAVIGATION OR LEGAL PURPOSES

Legend



Provincial Highways

-  Paved Surface Highway
-  Gravel Surface Highway

County Roads

-  Paved Surface Road
-  Gravel Surface Road
-  Paved Surface Road - Under Developer War
-  Gravel Surface Road - Under Developer War




Non-County Roads

-  Paved Surface Road
-  Gravel Surface Road

TWP and RGE Road Names

-  Parcels
-  Parkland County Crown Lease
-  Crown Land
-  County Land
-  Municipalities/Hamlets (Large Scale)
-  Industrial Areas

Provincial Boundaries


-  Natural Area/Crown Reserve
-  Grazing Reserve
-  Provincial Park

-  Indian Reserves

-  Railways

Rivers, Streams and Creeks

-  Major
-  Minor

-  Lakes