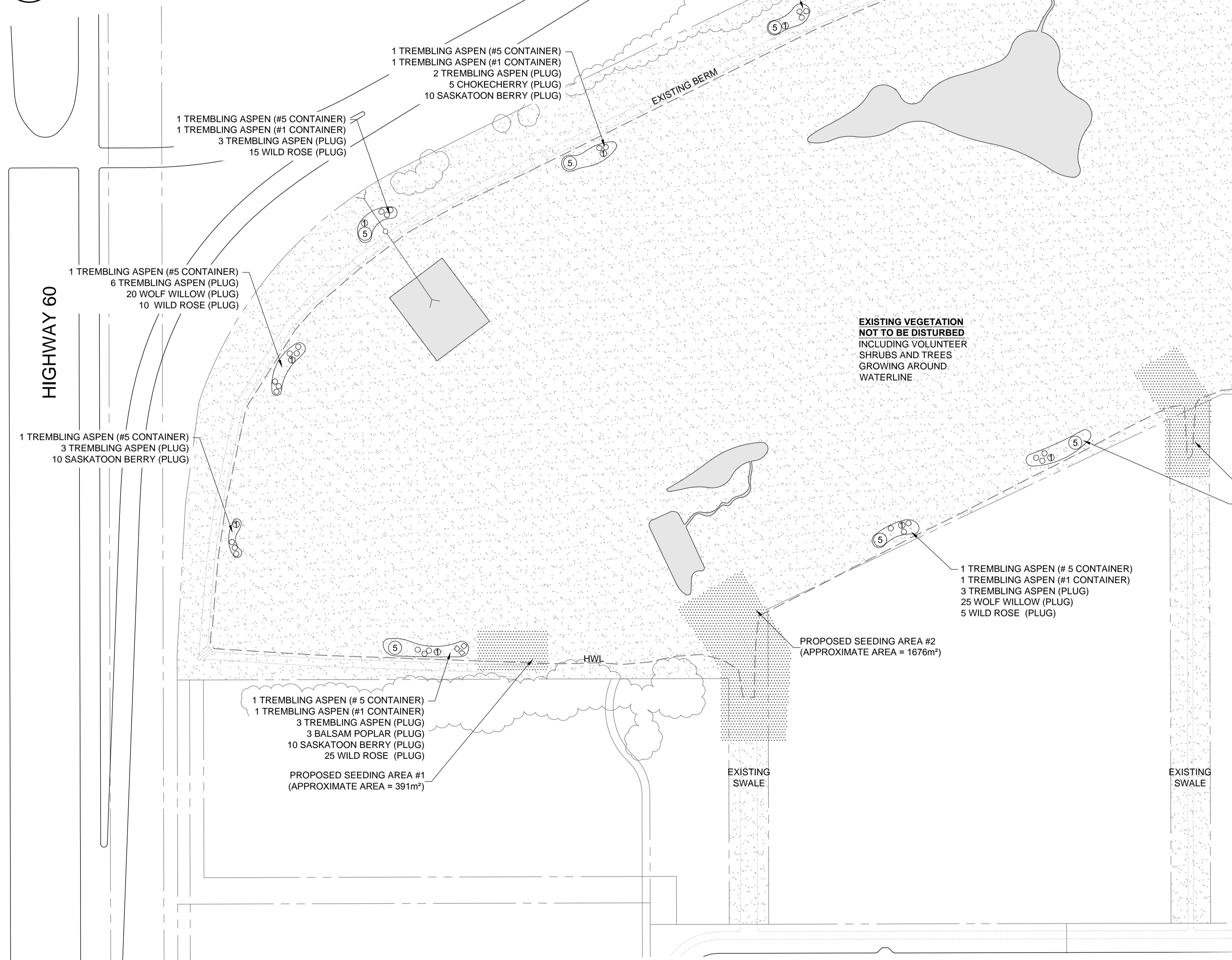
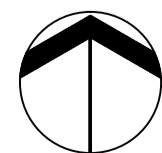


1 TYPICAL PLANTING DETAIL



2 STORM WATER MANAGEMENT FACILITY PLANTING PLAN



PLANT LIST

SYMBOL	QTY.	SIZE	COMMON NAME	BOTANICAL NAME	SPACING
DECIDUOUS TREES					
○	43	PLUG	TREMBLING ASPEN	POPULUS TREMULOIDES	1.5m O.C.
⊕	9	0.5 - 0.8m HT. WHIP #1 CONTAINER	TREMBLING ASPEN	POPULUS TREMULOIDES	2.5m O.C.
⑤	9	1.5 - 2.5m HT. WHIP #5 CONTAINER	TREMBLING ASPEN	POPULUS TREMULOIDES	5.0m O.C.
◇	12	PLUG	BALSAM POPLAR	POPULUS BALSAMIFERA	2.0m O.C.
SHRUBS					
NO SYMBOL	25	PLUG	CHOKECHERRY	PRUNUS VIRGINIANA	1.0m O.C.
	80	PLUG	SASKATOON BERRY	AMELANCHIER ALNIFOLIA	1.0m O.C.
	45	PLUG	WOLF WILLOW	ELAEAGNUS COMMUTATA	0.75m O.C.
	30	PLUG	RASPBERRY	RUBUS IDAEUS	0.75m O.C.
	110	PLUG	WILD ROSE	ROSA WOODSII	0.75m O.C.
SEED MIX					
.....	5460m2	25% STREAMBANK WHEATGRASS (AGROPYRON RIPARIUM) 20% CANADA BLUEGRASS (POA COMPRESSA) 15% FOWL BLUEGRASS (POA PALUSTRIS) 10% SLOUGHGRASS (BECOMANNIA SYZIGACHNE) 10% RED FESCUE (FESTUCA RUBRA) 10% ANNUAL RYEGRASS (LOLIUM MULTIFLORUM) 5% BLUEJOINT (CALAMAGROSTIS CANADENSIS) 5% HAIRY VETCH (VICIA VILLOSA)			



LEGEND

	PROPERTY LINE
	APPROXIMATE EXTENT OF EXISTING WATER
	HIGH WATER LEVEL
	EXISTING TURF / VOLUNTEER SHRUBS AND TREES
	PROPOSED TURF (APPROX. 5460m²)
	EXISTING VEGETATION
	PROPOSED EXTENT OF PLANTING

LANDSCAPE CONSTRUCTION NOTES:


- APPLY SEED BY DRILL SEEDING AT A RATE OF 25KG/HA IN TWO DIRECTIONS (50KG/HA TOTAL). WHERE BANKS INHIBIT THE USE OF A DRILL SEEDER OR EROSION CONTROL BLANKET IS BEING USED, SEED MIXES SHOULD BE APPLIED BY BROADCAST OR HYDROSEED AT A RATE OF 50KG/HA.
- REFER TO ENGINEER'S DRAWING FOR SOIL STABILIZATION REQUIREMENTS.
- ALL DISTURBED AREAS TO BE SEEDDED.

GENERAL NOTES:

- USE FIGURE DIMENSIONS IN PREFERENCE TO SCALING.
- VERIFY ALL DIMENSIONS AND FINAL LAYOUT AT THE SITE.
- REPORT ALL DISCREPANCIES TO THE LANDSCAPE ARCHITECT AND OBTAIN APPROVAL FOR MODIFICATIONS PRIOR TO PROCEEDING.
- CONTRACTOR IS RESPONSIBLE FOR THE LOCATION AND PROTECTION OF ALL UNDERGROUND AND SURFACE UTILITIES.
- REFER TO ENGINEERING DRAWINGS TO VERIFY GRADE INFORMATION.

No.	Y-M-D	DESCRIPTION	BY	APPD.
D	2013-09-19	RESUBMITTED FOR COUNTY APPROVAL	KG	TM
C	2013-08-08	RESUBMITTED FOR COUNTY APPROVAL	KG	TM
B	2012-10-16	SUBMISSION FOR COUNTY APPROVAL	KG	TM
A	2012-09-26	ISSUED FOR CLIENT APPROVAL	KG	TM

No.	Y-M-D	DESCRIPTION	BY	APPD.



TRANS AMERICA GROUP

PARKLAND COUNTY

ACHESON STORM WATER POND PLANTING PLAN

M



SCALE:

AS SHOWN

DESIGNED BY:	KG	JOB NUMBER:	E12018
DRAWN BY:	KG	DRAWING NUMBER:	L01
CHECKED BY:	TM		
DATE:	2012-09-26		