

### Context Map

Notes: Redistricting Application

Created By: R.Trovato  
 Created On: Jun 29, 2022

This map is a user generated static output from an Internet mapping site and is for reference only. Data layers that appear on this map may or may not be accurate, current, or otherwise reliable.  
**THIS MAP IS NOT TO BE USED FOR NAVIGATION OR LEGAL PURPOSES**





1: 40,529







© Parkland County

## Legend



### Provincial Highways

-  Paved Surface Highway
-  Gravel Surface Highway

### County Roads

-  Paved Surface Road
-  Gravel Surface Road
-  Paved Surface Road - Under Developer War
-  Gravel Surface Road - Under Developer War

### Non-County Roads

-  Paved Surface Road
-  Gravel Surface Road

### TWP and RGE Road Names

-  Parcels
-  Parkland County Crown Lease
-  Crown Land
-  County Land
-  Municipalities/Hamlets (Small Scale)
-  Industrial Areas

### Provincial Boundaries

-  Natural Area/Crown Reserve
-  Grazing Reserve
-  Provincial Park

### Indian Reserves

### Railways

### Rivers, Streams and Creeks

-  Major
-  Minor

### Lakes